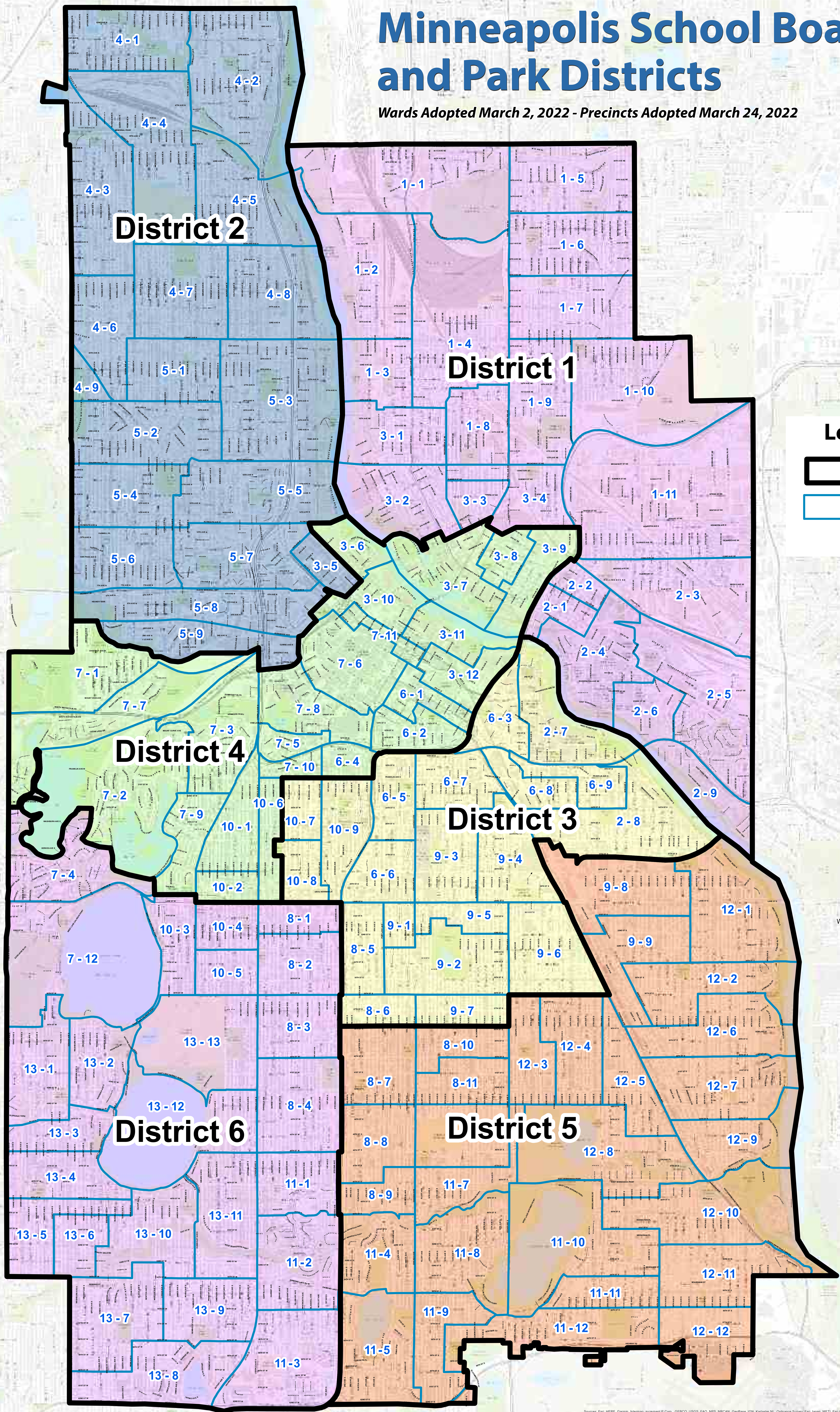




Minneapolis School Board and Park Districts

Wards Adopted March 2, 2022 - Precincts Adopted March 24, 2022



Legend

-  Districts
-  Precincts

Sources: Esri, HERE, Garmin, Inmap, Intermap, P Corp., GEBCO, USGS, FAO, NPS, NRCAN, GeoBase, IGN, Kadaster NL, Ordnance Survey, Esri Japan, METI, Esri China (Hong Kong), Swisstopo, and the GIS User Community